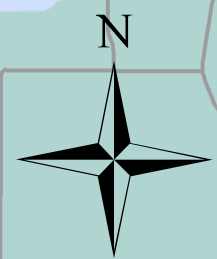






# Twin Cities Area Transportation Authority (TCATA) Fixed Routes

## 3/4 Mile PARATRANSIT SERVICE AREA




 Paratransit Service Area\* (3/4 mile buffer)

**TCATA Fixed Bus Routes**

-  Yellow Route
-  Red Route
-  Blue Route

Excerpt from:  
 42 U.S. Code § 12143, 49 CFR 37.121  
 (a) Service Area—(1) Bus. (i) The entity shall provide complementary paratransit service to origins and destinations within corridors with a width of three-fourths of a mile on each side of each fixed route.



Sources  
 Base Map: Michigan Center for Geographic Information, Framework v17a  
 Paratransit Zone & Bus Route: SWMPC, 2020

The use of this map is for general reference purposes. It is not a legal document.

January 17, 2020  
 Southwest Michigan Planning Commission  
[www.swmpc.org](http://www.swmpc.org)